

















KEY TO MAP

-  Information
-  Public Toilets
-  Supermarket
-  Mt Buller Alpine Chapel
-  Bike Trail
-  Walking Trail
-  Scenic Lookout
-  Dining Venues
-  Pump Track
-  Beginner MTB Loop
-  Shuttle
-  Parking
-  Fire Station
-  Construction Zone (no access)